


# Section 4: As a President

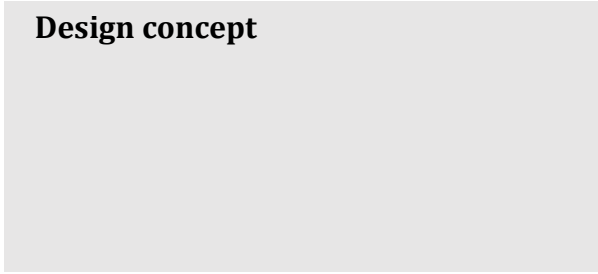
## Country Documents

Country Name:



Design a national flag for your country.

**Design concept**



Mark the location of your country on the map.



### Geography

Size of my country compared to Taiwan	
Which climate zone is my country located in?	

# Section 4: As a President

## Country Documents


Please draw the data from the country document into a chart, and analyze the content.


### People & Society

Size of my country compared to Taiwan	
---------------------------------------	--

Population Pyramid	
Population composition	
Level of economic development	↓

Paste population pyramid here.

Urbanization	
Chart	Analysis
	<ul style="list-style-type: none"><li>• How many people live in urban area?</li><li>• How many people live in rural area?</li><li>• What do you find in the pie chart?</li></ul>

Choose one topic (Ethnicity/ Language/ Religion) to make a pie chart. Then analyze the data.	
	

# Section 4: As a President

## Country Documents

Please draw the data from the country document into a chart, and analyze the content.

### Economy

Exports Partners	
<b>Chart</b>	<b>Analysis</b>

Imports Partners	

Which country is important to my country? Why?

